

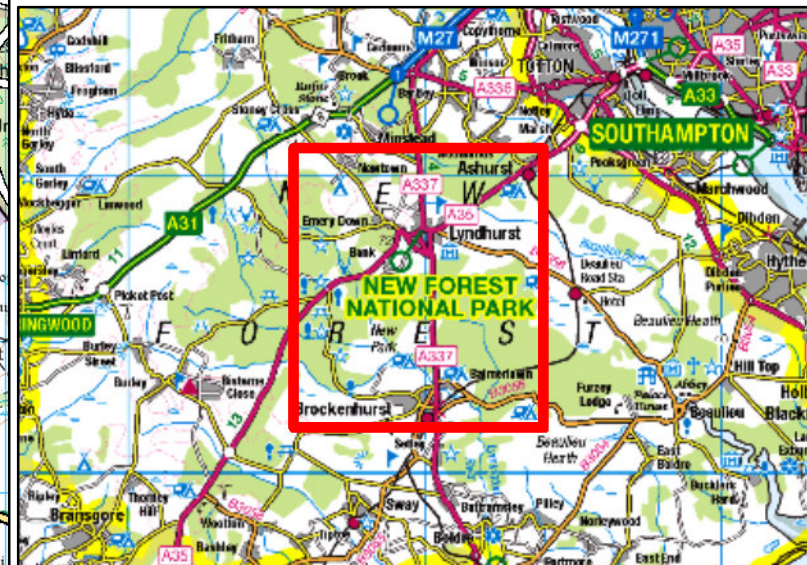
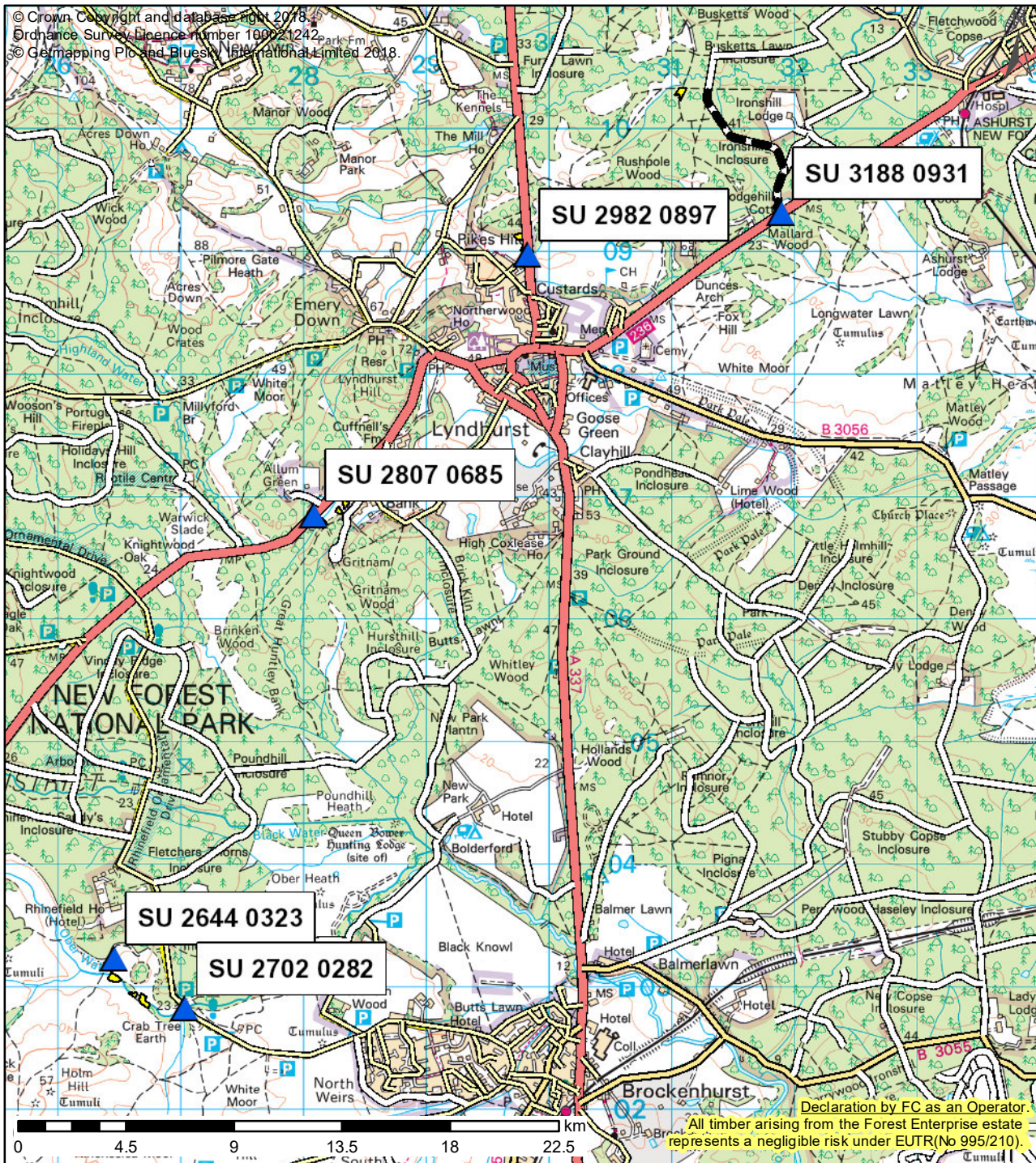
COLOUR MAPS MUST NOT BE PHOTOCOPIED IN BLACK & WHITE
 ONLY VALID WITH ACCOMPANYING LEGEND PAGE

1. Location

A4 Scale:
 1:10,000

Contract Type:	Eng. - Service - Estate Maintenance - Other
Forest District:	South England
Contract Name:	Norley Bat Survey Phase 2
Contract No:	FEE0303141
Framework/ Service Contract:	
Extent Name:	Location map
Prepared By:	Lucy Andrews
Date Prepared:	09/08/2018
Contract Manager:	Sarah Oakley
Contract Status:	Open

© Crown Copyright and database right 2018.
Ordnance Survey Licence number 100021242.
© Geomapping Plc and Bluesky International Limited 2018.



COLOUR MAPS MUST NOT BE PHOTOCOPIED IN BLACK & WHITE
ONLY VALID WITH ACCOMPANYING LEGEND PAGE

1. Location

A4 Scale:
1:50,000


Contract Type:	Eng. - Service - Estate Maintenance - Other
Forest District:	South England
Contract Name:	Norley Bat Survey Phase 2
Contract No:	FEE0303141
Framework/ Service Contract:	
Extent Name:	Lost Lawns locations 2018
Prepared By:	Lucy Andrews
Date Prepared:	09/08/2018
Contract Manager:	Sarah Oakley
Contract Status:	Open

1. Location

Norley Bat Survey Phase 2


FEE0303141


Access Points

 Access Points

Public Road Access Route

 Agreed Route

 Consultation Route

 Excluded Route

Forest Road Access Route

 Forest Road Access Route


Forest Roads

 Forest Roads

Minor Roads (GB)

 Minor Roads (GB)

Secondary Roads (GB)

 Secondary Roads (GB)

Main Roads (GB)

 Main Roads (GB)

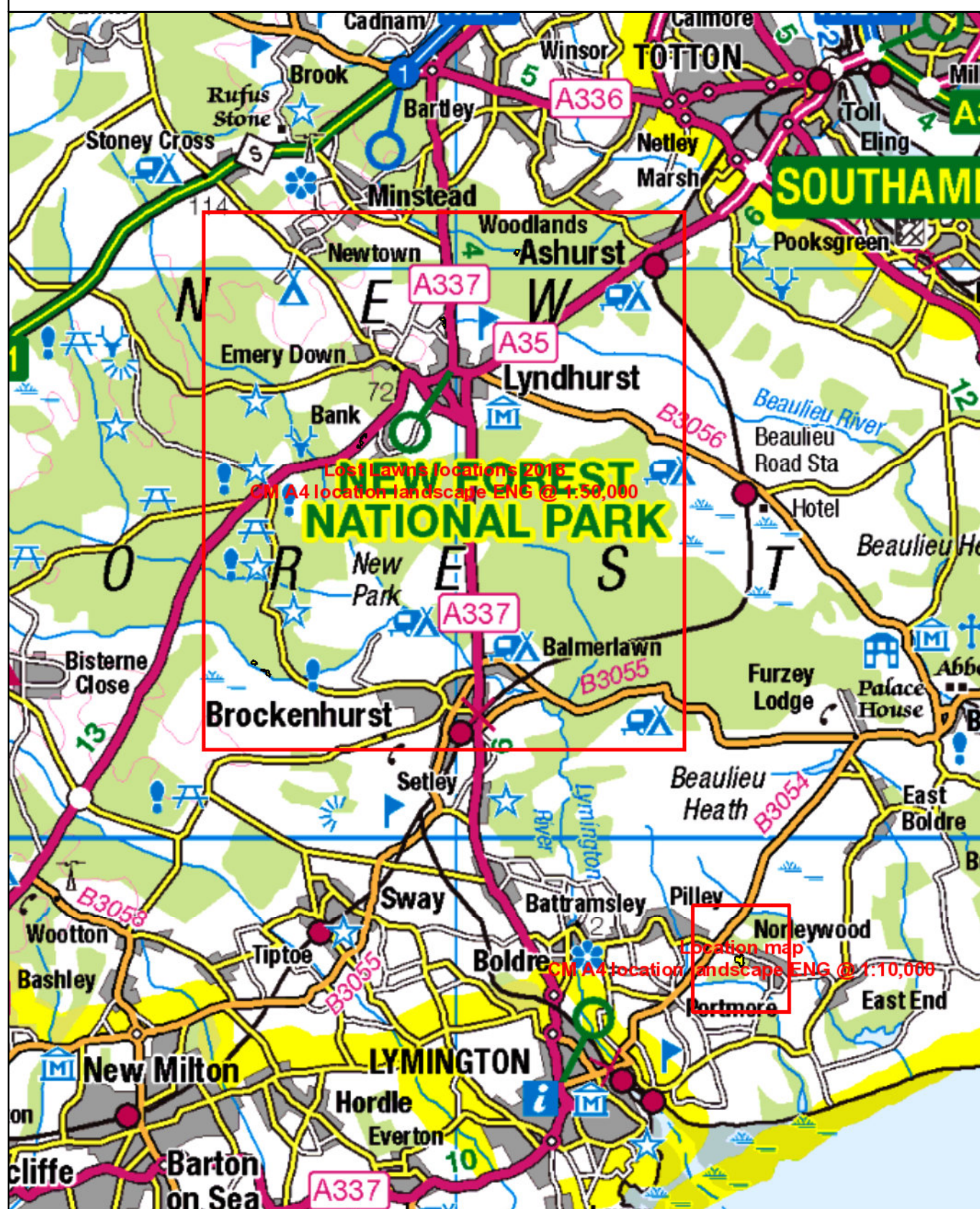
Contract Areas

 Contract Areas

1. Location

Norley Bat Survey Phase 2

FEE0303141



Contract Areas



Contract Areas