

**FREE**

**The New Forest**

# Essential Guide

**to the National Park 2023**

**Forest map  
Places to explore  
Walking & cycling**

Rockford Common

**The New Forest Essential Guide  
is brought to you by:**



**Forestry England**





# Welcome

The New Forest is a spectacular landscape made up of a unique mix of woodlands and open habitats that are internationally important for nature and conservation.

There are a thousand ancient trees, extensive wetlands and bogs, and open heathlands that are home to many rare species of plants and wildlife long since lost from the other parts of the UK. Ensuring the New Forest is a safe place to visit and protecting the very special nature we have here, requires all of us to respect and look after it.

Forestry England manages 47% of the New Forest National Park, in the core of the Forest area. It works closely with other organisations locally including Hampshire County Council, the Hampshire and Isle of Wight Wildlife Trust, the National Trust, New Forest District Council and the New Forest Verderers.

As guardians of the National Park the New Forest National Park Authority ensures this outstanding landscape has the highest level of protection to preserve it for the nation to enjoy for generations to come.

You can help nature and reduce your carbon footprint on your visit by walking, cycling, and using the New Forest Tour as much as possible, and buying, eating, and staying local.

We ask all visitors to follow the **New Forest code** to help protect this unique landscape

## Find out more

[forestryengland.uk/newforest](http://forestryengland.uk/newforest)

  [engnewforest](#)

[newforestnpa.gov.uk](http://newforestnpa.gov.uk)

   [newforestnpa](#)

### Follow the New Forest code

The New Forest is a unique place with rare wildlife and free-roaming livestock. Thank you for helping us care for this special place by following the simple New Forest code:



**Keep your distance from the animals – don't feed or touch them**



**Keep dogs under control. Don't let dogs approach or chase any animals**



**Stick to the permitted cycle tracks**



**Take home litter and dog waste**



**Park only in car parks**



**Drive with care – animals on the road!**



**No fires or barbecues**



**No wild camping**



**Help wildlife by keeping to the main tracks**







# New Forest commoners

One of the first things you notice here in the New Forest are the free-roaming animals. The ponies, cattle, pigs, donkeys and, in certain areas, sheep graze and forage on unfenced open areas. These animals are owned by local families using their commoning rights.

The members of these families are called 'commoners' – ordinary people with an extraordinary commitment to this special place. They have commoning rights from land they own, rent or share that allows them to graze their animals on the open Forest. Commoners tend to their livestock all year round, so you might see them with trailers rounding up their ponies or checking on their cows. It's all part of the New Forest's long history as a working forest.

The iconic New Forest ponies are the real architects of the Forest and have helped shaped the landscape for centuries. This traditional practice of commoning is vital in supporting our rare habitats which are a world capital for wildlife.



## Pass wide and slow

**Sadly, many ponies and other livestock are killed or injured on the roads of the New Forest each year. Every animal killed is a great loss to the Forest, and to its owner, so if you enjoy seeing the animals in the National Park then please help us protect them through some simple actions:**

**1. Please #PassWideandSlow** and be prepared to stop for animals. However tame they may appear they are unpredictable, and can bite and kick. Take particular care around ponies and cattle with young, especially if you have a dog with you.

**2. Don't feed the animals.** It is vital that they graze naturally, both for their own survival all year round and for the benefits grazing brings to the landscape.

**3. Please don't leave water out for the animals at any time of the year.** There is always natural water available, and it is important for the Forest that the grazing shifts naturally according to the weather.

**New Forest Animal Emergency Hotlines**

**DON'T DELAY:**  
To prevent unnecessary suffering, report all accidents immediately. Even if the animal runs off, it may have serious injuries.

**#PassWideAndSlow**

**POLICE (24hrs) – 999 (emergency) 101 (non-emergency)**

Road traffic accident involving a pony, cow, donkey, pig, sheep, dog or deer

**VERDERERS' OFFICE 023 8028 2052 (Mon-Fri 9am-5pm)**

Sick, injured or distressed pony, cow, donkey, pig or sheep (not deer)

**FORESTRY ENGLAND 0300 067 4600 (24hrs)**

Sick, injured or distressed pony, cow, donkey, pig, sheep or deer

### IT'S THE LAW:

Report all accidents involving a pony, cow, donkey, dog, pig or sheep to the Police as soon as possible, and within 24hrs.

### REMEMBER:

• Forest animals have no road sense and have right of way!

• Drive slowly, especially at night, and give animals a wide berth.

• Don't feed the animals.

## Horse riding

Horse riders have always enjoyed open access in the New Forest, which has lots of suitable tracks. When leaving Forestry England land, remember to use bridleways. On private land riders must keep to the bridleways. These are shown on the Ordnance Survey maps and are usually indicated by fingerposts and/or blue arrows or dots.

## How to report a problem with a Forest animal

Road traffic accident involving a pony, cow, pig, sheep or donkey call: **999**

Sick, injured or dead ponies, cow, pig, sheep or donkey call: **02380 282 050** (office hours) **0300 067 4600** (after hours).

# Pine and dandy

The New Forest provides a really important home for many different types of wildlife and we are delighted to see the return of pine martens here.

Pine martens, a cat-sized member of the weasel family, were once widespread across the UK. Habitat loss and persecution reduced their numbers, with only small and fragmented populations remaining, mostly in northern England, Scotland, and parts of Wales.

A growing number of confirmed New Forest sightings over the last few years resulted in the creation of a long-term study. Led by Forestry England and Wild New Forest, with support from Hampshire & Isle of Wight Wildlife Trust and a grant from the Love the Forest scheme, the project will map and monitor the growing New Forest pine marten population.

The survey makes it clear that they are settling in a wide range of areas and successfully breeding. We hope that knowing more about their development will help us support these rare creatures and inform reintroduction projects elsewhere. Forestry England is helping to return lost species of wildlife as a key part of nature recovery across the nation's forests. It is supporting a range of projects to help secure the return of pine martens and monitoring populations in the New Forest, Kielder Forest, Grizedale Forest and in the Forest of Dean, where England's first reintroduction of pine martens began in 2019.




# The nesting season



The New Forest is a Special Protection Area for Birds and an important breeding location for endangered ground nesting birds such as the lapwing, nightjar and curlew.

## Ground nesting birds



### Curlew

These large wading birds with majestic beaks nest in scrapes on the ground. Their plumage is beautifully camouflaged to help disguise them from potential predators. The chicks can run around just hours after hatching. This species is globally threatened and is classed as red, the highest conservation priority.




Unlike most birds, ground nesting birds build nests and raise their young on the Forest floor. They come into the New Forest to breed from early spring until late summer attracted by the mix of bogs, wetlands, and open heathlands with many returning to the same nesting spot every year.

The area is a key location for many species including the Dartford warbler with around a third of the British breeding population found here.

When enjoying time on the Forest we urge you to look out for special signs in key nesting zones highlighting the presence of the birds and providing advice on how best to help them.

**Orange signs** indicate areas very close to breeding grounds and can be seen in locations including car parks and on the main tracks. **Red STOP signs** highlight nesting sites in the immediate vicinity and we ask people to avoid these areas during spring and summer.



### Nightjar

Travelling from Africa to breed in the New Forest, they are found in heathland, around woodland edges and in recently cleared forest. The New Forest is a stronghold for them with around 15% of the UK population.




### Dartford Warbler

This small, dark, long-tailed warbler is resident in the UK. It will perch on top of a gorse stem to sing but is often seen as a small flying shape bobbing between bushes. Their nest is not on the ground, but close to it in gorse or heather.



### Lapwing

Lapwings are often nicknamed 'peewits', after the calls which are given in swooping display flights. Breeding lapwings have undergone widespread and marked declines in the UK over the last few decades, making the New Forest increasingly important for them. This species is globally threatened and is classed as red, the highest conservation priority.



### Woodlark

These secretive and rare birds build their nests in heather and the felled woodland areas of the Forest. Woodlarks are best seen and heard singing in February and March early in the morning. The New Forest holds a significant 16% or so of the UK population.





# Are you ready to ride?



## Explore the National Park by bike with over 100 miles of family-friendly cycle routes.

The off-road routes are marked with numbered wooden posts. You can navigate your way around the tracks by referencing these numbers to our cycle trail map or following the Ordnance Survey grid references also on the markers.

The network is easily accessible from railway stations at Ashurst, Brockenhurst and Sway and links to the main New Forest villages.

Visit: [newforestnpa.gov.uk/routes](http://newforestnpa.gov.uk/routes) for all the best trails.

Please follow the **New Forest Cycling Code:** [newforestnpa.gov.uk/cycling](http://newforestnpa.gov.uk/cycling)

**Off-road cycling is only allowed on the waymarked routes.** It's important that cyclists stick to marked trails all year round.



## Adventure cycling

For more adventurous cyclists, there are purpose-built mountain bike skills circuits at **Moors Valley Country Park, Ringwood.**

Here you will find a network of forest road graded trails, as well as a blue graded singletrack trail. A cycle map is available from the visitor centre on-site.

## Cycle code and map

Grab a cycle trail map before heading out on your adventure. It shows off-road and road-based cycle networks across the New Forest, plus details of bike hire outlets.

Available to pick up at outlets across the New Forest National Park, including local information points.





# Rangers' tips for a great visit to the Forest



The best way to enjoy your trip is to get an expert's advice. After all, nobody knows the Forest like the rangers who work here.



## Don't feed the animals

Keep your distance and avoid feeding or petting the ponies and other forest animals. They have all the natural food they need on the Forest, by feeding them human foods, even fresh vegetables or fruit (like apples and pumpkins) it can make them really unwell, and it also encourages them to come too close to people and near roads.



## No fires or BBQs

Help reduce the risk of a wildfire by never using disposable BBQs or lighting campfires or fire of any kind. Fire is a major risk in the New Forest and the risk is increasing each year as we experience hotter and drier conditions due to climate change.



## Look after ground-nesting birds

Some birds nest on the ground across the New Forest, and to help these birds survive we ask that from the start of the nesting season from March through to the end of August people should keep to the main paths when out walking, cycling or horse riding in the Forest and don't venture out onto the open heath. We also ask dog walkers to please keep their dog on the main tracks, and where necessary to use a lead, so that the birds and young chicks are not disturbed.



## Look after your litter

Litter can harm wildlife and grazing animals. Large bits of plastic can also break up into microplastics which find their way into our water courses and ultimately our beaches and oceans. Please carry a spare bag with you so if litter bins are full, or there is not one nearby, you are able to take your rubbish home with you to dispose of responsibly.

[forestryengland.uk/newforest](http://forestryengland.uk/newforest)  
[newforestnpa.gov.uk](http://newforestnpa.gov.uk)

Both **Forestry England** and the **National Park Authority** employ rangers, who you'll often meet out and about in the New Forest. There's more information on both our websites about places to go, things to see, and events within the National Park.



### Forestry England rangers

0300 067 4601/[southern.enquiries@forestryengland.uk](mailto:southern.enquiries@forestryengland.uk)  
Forestry England, The King's House, Lyndhurst,  
Hampshire, SO43 7NH



### New Forest National Park Authority rangers

01590 646 600/[rangers@newforestnpa.gov.uk](mailto:rangers@newforestnpa.gov.uk)  
New Forest National Park Authority, Lymington  
Town Hall, Avenue Road, Lymington SO41 9ZG



# See the best of the Forest

View the New Forest National Park from a different perspective this summer. Experience the best views of the Forest on the open-top New Forest Tour and hop on and off where you like.



## Where to stay?

For more information on where to stay, what to see and do in the New Forest visit: [thenewforest.co.uk](http://thenewforest.co.uk)

## New Forest Tour

**The New Forest Tour gives you the best views of the New Forest National Park and is the perfect excuse to leave your car at home.**

The Tour offers unrivalled treetop views of free-roaming ponies, ancient forests and picturesque villages. There are three beautiful routes to choose from: red, green and blue – and you can hop on and off where you like and switch routes – all on the same ticket.

Well-behaved dogs are welcome and you can even bring your bikes (carried free). Listen to audio commentary that brings the history and characters of the New Forest to life.

The perks don't stop there, as you can enjoy a free ferry ride from Southampton to Hythe and free journeys to the Tour on connecting bus services. Benefit from great discounts at attractions including the New Forest Wildlife Park and Beaulieu National Motor Museum, as well as discounted treats along the way at local shops and eateries..

The Tour runs hourly seven days a week in peak season. See [thenewforesttour.info](http://thenewforesttour.info) for dates and times. Take a look at the map on the centre pages of this guide for routes.

### Tour information

[thenewforesttour.info](http://thenewforesttour.info)

   [newforesttour](https://www.instagram.com/newforesttour)



By donating to the New Forest Trust, you're supporting conservation, education and commoning projects to help secure the future of the New Forest.

You can do this by choosing restaurants and hotels which support the charity; through local donation boxes; or by donating online at [lovetheforest.org.uk](http://lovetheforest.org.uk)





# The sign of true local produce



When you're in the New Forest, look out for the New Forest Marque which is the sign of true local produce.

Everything you see with the distinctive blue logo has been grown, brewed, reared, produced, or made right here in the New Forest.

Not only will you be getting fantastic local produce, but you'll be supporting local businesses and ensuring New Forest traditions continue to thrive.

You'll find the stamp of approval on cosy pubs, quaint tea rooms, and high-end restaurants – all offering a selection of menus bursting with locally-sourced ingredients.

Looking for a place to stay? New Forest Marque members look forward to welcoming you

throughout the year. There are campsites, self-catering establishments, family-run bed & breakfasts, boutique guest houses and larger hotels all proud to support local produce.

Many retail outlets stock fantastic local food, drinks and treats so you can take a taste of the New Forest home with you or enjoy it during your stay.

Don't forget beautiful arts and crafts such as photography, textiles and paintings inspired by the New Forest, as well as woodcrafts using local sustainable timber.

Also there are many vineyards in the New Forest, as well as beer brewers, cider makers and gin distillers.

There's so much to choose from, visit [newforestmarque.co.uk](http://newforestmarque.co.uk) to see the fantastic array of produce on offer.

## Look out for the New Forest Marque on:

- Forest-reared meat
- Local cheeses
- Seasonal fruit and veg
- Beer, cider, gin, wine and soft drinks
- Cakes, pastries, pies and other sweet and savoury treats
- Jams and chutneys
- Artisan-produced soaps and skincare products
- Bespoke hampers
- Woodcrafts
- Paintings and photography
- Handcrafted gifts, jewellery and knitted goods
- Accommodation and food outlets

Buy local  
Eat local  
Stay local

[newforestmarque.co.uk](http://newforestmarque.co.uk)  
@NewForestMarque





# Discover the New Forest

## Don't miss Moors Valley Country Park and Forest

Explore waymarked footpaths and cycle routes, hire a bike or bring your own. For a more leisurely journey take a trip on the narrow-gauge steam train. Children will love the adventure play areas and the 'Play Trail' with its huge wooden play structures.

If you'd rather live life more adventurously why not try Go Ape's new Nets Adventures at Moors Valley? It's a wonderworld of treetop nets, trampolines and netted tunnels. With Treetop Challenge,

Treetop Adventure+ and Forest Segway all thrill-seeking, family entertainment boxes are firmly ticked. And, when you're feeling hungry after all of that, you can enjoy delicious food in Seasons restaurant.

Moors Valley is open all year round, with a full programme of events for adults and children. Disabled access and facilities are provided including wheelchair and mobility scooter hire.

For more info visit [moors-valley.co.uk](http://moors-valley.co.uk) follow us on @MoorsValley



## Finding out more...

**Lepe Country Park**  
[hants.gov.uk/lepe](http://hants.gov.uk/lepe)  
**New Forest Heritage Centre**, Lyndhurst  
[newforestheritage.org.uk](http://newforestheritage.org.uk)  
**The National Park Mobile Information Unit**, various locations  
[newforestnpa.gov.uk/visiting](http://newforestnpa.gov.uk/visiting)  
**New Forest Reptile Centre**, Lyndhurst  
[forestryengland.uk/new-forest-reptile-centre](http://forestryengland.uk/new-forest-reptile-centre)

**Bolderwood Information Unit**  
[forestryengland.uk/bolderwood](http://forestryengland.uk/bolderwood)  
**St Barbe Museum and Art Gallery**, Lymington  
[stbarbe-museum.org.uk](http://stbarbe-museum.org.uk)  
**Ringwood Gateway**  
[Ringwood.gov.uk/gateway](http://Ringwood.gov.uk/gateway)  
**Fordingbridge Information Centre**  
[fordingbridge.gov.uk/fordingbridge-information-office](http://fordingbridge.gov.uk/fordingbridge-information-office)







The New Forest's free tap water refill service, across the Forest. Download the Refill app, bring your own water bottle, look out for the window stickers and get a free tap water refill. [refill.org.uk](http://refill.org.uk)

## Local Information Points

- i Bashley**  
Hoburne Bashley Holiday Park
- i Beaulieu** New Forest Activities Booking Centre
- i Brockenhurst** Cyclexperience
- i Burley** Shappen Stores
- i Hythe** Herald Publishing
- i Landford** Landford Village Stores
- i Milford-on-Sea** The Village News
- i Minstead** Community Shop
- i Sway** Shop and Post Office
- i Woodgreen** Community Shop and Post Office



## Key to map

- |                              |                      |                               |
|------------------------------|----------------------|-------------------------------|
| <b>i</b> Visitor information | Play area            | New Forest Tour* (see page 8) |
| <b>i</b> Local information   | Walking trails       | New Forest Tour*              |
| Campsite                     | Cycle network        | New Forest Tour*              |
| Wildlife area                | Fishing (by permit)  |                               |
| Castle                       | Fishing              |                               |
| Toilets                      | <b>P</b> Car parking |                               |
| Accessible toilets           | National Park        |                               |
| Cafe                         |                      |                               |
| Picnic area                  |                      |                               |
- \* The Tour runs hourly 7 days a week in the summer season. See: [thenewforesttour.info](http://thenewforesttour.info) for dates and times.

Not to scale: This map is a representation of the New Forest National Park area and is not intended to be used as a sole means of navigation. Please consult relevant Ordnance Survey maps or visitor guides.



# Walking in the New Forest

## Follow our waymarked walks and trails...

The following trails are marked on the ground by wooden marker posts with coloured bands. An overview map of each route is displayed at the start point in the car park. All routes are circular and will bring you back to your starting point. The numbers refer to map locations on the centre pages.

### ② From Bolderwood car park

#### **Deer Watch Trail**

**0.75km/0.5 miles**

A short stroll leading you to a deer-viewing platform overlooking fields where wild herds of fallow deer are frequently seen. The path is a moderately smooth, gravelled surface with gentle slopes and benches along the way. The trail is accessed by a gate which has a low catch.

#### **Jubilee Grove Trail**

**1.5km/1 mile**

Including the deer fields, this meandering route leads you past some majestic trees, the oldest of which date back to 1860. Benches from which to admire their beauty can be found along the way. The path is a moderately smooth, gravelled surface with two short 'but fairly steep' slopes and frequent resting places. The trail is accessed via a gate which has a low catch.

#### **Radnor Trail**

**3km/2 miles**

A longer route which takes you into the heart of the Forest and across the Bratley Water stream. Benches and picnic benches are located along the trail. The path is a moderately smooth, gravelled surface with two short 'but fairly steep' slopes and frequent resting places. The trail is accessed via a gate which has a low catch.

### ⑥ From Blackwater or Brockhill car parks:

#### **Tall Trees Trail**

**2.5km/1.5 miles**

Follow the marker posts and you will be guided along a shady path beneath mighty Douglas firs and redwoods that were planted during the reign of Queen Victoria. The path has a fairly smooth, gravelled surface. The trail is flat with frequent resting places and no gates.

#### **Blackwater Arboretum Trail**

**0.75km/0.5 miles**

A circular route which leads you past tree species from around the world. By following the unique panels you can use your senses to discover the secrets that these trees hold. Benches are located along the walk. The path has a fairly smooth, gravelled surface with one very gentle slope.

### ⑦ From Whitefield Moor or Puttles Bridge car parks:

#### **Ober Water Trails**

**1.5km/1 mile (red trail)**

**2.5km/1.5 miles (yellow trail)**

Two circular routes follow the Ober Water midway between its source and the sea. Close to this meandering stream is the open grassy expanse of Whitefield Moor. The paths are moderately smooth, gravelled surfaces and compacted grassy ground with some gentle slopes and a few resting places. This trail can be muddy after wet weather.

### ③ Reptile Centre car park:

#### **Reptile Trail**

**2km/1.5 miles**

Enjoy a circular walk through the woods. The trail mainly follows a fairly smooth, gravelled surface.

### ⑧ Wilverley car parks:

#### **Wilverley Wander**

**4.2km/2.5 miles**

A longer and more informal trail which winds through this diverse and working woodland. The paths are moderately smooth, gravelled surfaces with some short, steep slopes. Please note that part of this trail is on a cycle route.

### ⑤ Knightwood car park:

#### **Knightwood Oak**

**Less than 0.25 miles**

A short stroll to one of the most famous trees in the New Forest. Believed to have been planted before 1600, this tree is still going strong and is a spectacular example of the ancient practice of pollarding. Benches are located throughout. The path has a fairly smooth, gravelled surface.







## Free walking and cycling routes app

There's an easy way for you to follow the best walking routes in the New Forest this year – **the National Park's walking routes app.**

Available for Android and iPhone, the app features 40 walking routes of various lengths from coastal strolls to woodland walks.

It makes following the routes easier than ever, with GPS navigation allowing you to see your location at all times. This removes the need to read a map or decipher written directions, making it perfect for the casual walker.

Each route on the app also features points of interest, where you can find out interesting history or nature facts along the way.

Download for free at [newforestnpa.gov.uk/walksapp](http://newforestnpa.gov.uk/walksapp)

**FREE**  
**Walking pack**  
Subscribe to our email newsletter at [newforestnpa.gov.uk](http://newforestnpa.gov.uk) and receive a free online walking pack of routes and ranger tips.



**No smartphone? No problem!**

All walks are available to download and print at [newforestnpa.gov.uk/routes](http://newforestnpa.gov.uk/routes)



**Walking and Cycling Festival 2023**



Learn more about the wildlife, history and culture of the New Forest during this popular festival.

The 2023 Walking and Cycling Festival takes place across the New Forest during the autumn.

Experts will be leading the way on dozens of guided events which range from wildlife walks to historic meanders, forest bathing to fungi spotting, bird watching to ranger rambles. It's a chance to learn about the special landscape, habitats and culture of the New Forest, connect to nature and experience new things. The Festival will feature guided walks suitable for families of all ages. Many events are free, but places need to be booked in advance. [newforestnpa.gov.uk/walkingfestival](http://newforestnpa.gov.uk/walkingfestival)



# ALL TOGETHER AT Beaulieu



BOOK NOW AT [BEAULIEU.CO.UK](http://BEAULIEU.CO.UK)

## BUCKLER'S HARD

HISTORIC RIVERSIDE VILLAGE

*Where time flows differently*

Visitor Centre & Museum | Captain's Table Eatery  
Master Builder's House | River Cruise (seasonal)

[bucklershard.co.uk](http://bucklershard.co.uk)

New Forest Heritage Centre

Where your New Forest adventure begins!

**Free entry**  
DONATIONS WELCOME

**Open daily!**

Visit us and see the real Alice in Wonderland's mirror  
MUSEUM • LIBRARY • SHOP • GALLERY • CAFÉ • DOG FRIENDLY

[newforestheritage.org.uk](http://newforestheritage.org.uk)  
023 8028 3444

nferitage 
 newforestheritage 
 newforestheritage  
REGISTERED CHARITY NUMBER: 118656



ASHURST NEW FOREST

**LONGDOWN Activity Farm**

FARMYARD FUN FOR EVERYONE

PlayTime fun for Everyone!

NEW For 2023 ACCESSIBLE PLAYGROUND

**OPEN DAILY FROM FEB HALF-TERM TO OCT HALF-TERM!**

• BOOK ONLINE TODAY •

A farm-tastic day for the whole family to enjoy, with a full schedule of animal activities which run throughout the day. Farm produce shop and gift shop. Tel. 023 8029 2837

For updates visit [longdownfarm.co.uk](http://longdownfarm.co.uk)

FOR DELICIOUS LOCAL PRODUCE VISIT OUR FARM SHOP

40 YEARS ON FARM

**NEW FOREST**  
CLASSIC & SPORTS CAR HIRE

**Classic & Sports Car Hire**  
FROM ONLY £79

Explore the New Forest in style!

Ford Mustang - Austin Healey  
Morgan - Alfa Romeo  
Jaguar - MG

01794 728029

[www.newforestclassichire.co.uk](http://www.newforestclassichire.co.uk)

**New Forest wildlife park**

OPEN ALL YEAR  
APART FROM  
DECEMBER 25th & 26th

**BE AMAZED BY WILDLIFE**

Meet our **amazing animals** in the heart of the **New Forest**.

After listening to our many **keeper talks** and watching the **feeding sessions**, why not let off some steam on one of our **two adventure playgrounds**.

Located among the trees and animals you will find a **zip wire, climbing ropes, swings** and much more.

**New Forest Wildlife Park**  
Deerleap Lane, Near Ashurst  
Southampton SO40 4UH  
T: 02380 292 408

Follow us!

[WWW.NEWFORESTWILDLIFEPARK.CO.UK](http://WWW.NEWFORESTWILDLIFEPARK.CO.UK)

**UNFORGETTABLE ADVENTURES**

**ON THE ISLE OF WIGHT**

Day returns from **£28.00** each way\*  
with a car + up to 7 people

\*T&Cs apply

**RED FUNNEL**  
THE ORIGINAL ISLE OF WIGHT FERRIES

On the Isle of Wight you're never far from your next adventure.

Just a short sail from Southampton with Red Funnel Ferries you'll find over 25 beaches and 50 attractions to explore, with no more than an hour's drive from one to the next.

[redfunnel.co.uk](http://redfunnel.co.uk)  
023 8001 9192



## Follow the New Forest code

Be Forest  
Friendly!

The New Forest is a unique place with rare wildlife and free-roaming livestock.  
Thank you for helping us care for this special place by following the simple New Forest code:



Keep your distance from the animals – don't feed or touch them



Keep dogs under control. Don't let dogs approach or chase any animals



Stick to the permitted cycle tracks



Take home litter and dog waste



Park only in car parks



Drive with care – animals on the road!



No fires or barbecues



No wild camping



Help wildlife by keeping to the main tracks



Thank you for looking  
after the New Forest



Forestry England



New Forest National  
Park Authority

The New Forest Essential Guide  
is a joint publication with Forestry  
England and the New Forest  
National Park Authority.